SPMI 2009-0007 / AGSI-Archer Property 3/16/10

VICINITY MAP

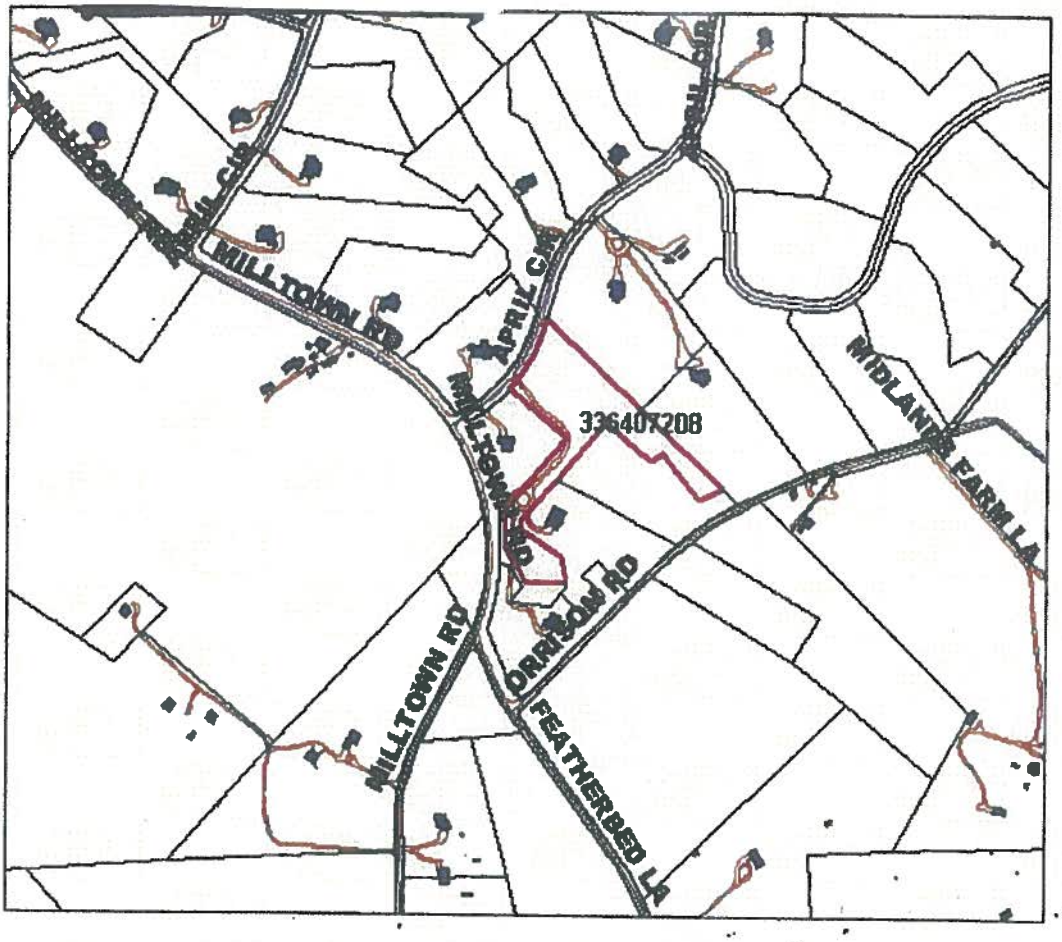

PIN	Address
336407208	13276 April Cir Lovettsville 20180

* General Parcel Information *
PIN: 336407208
Tax Map #: /18//17/////6/
Parcel Address: 13276 APRIL CIR LOVETTSVILLE 20180
Owner Name: ARCHER, MATTHEW D & JENNIFER K R/S
Primary Zoning: AR1
GIS Parcel Type: P

3/16/10

ADJACENT PROPERTY MAP

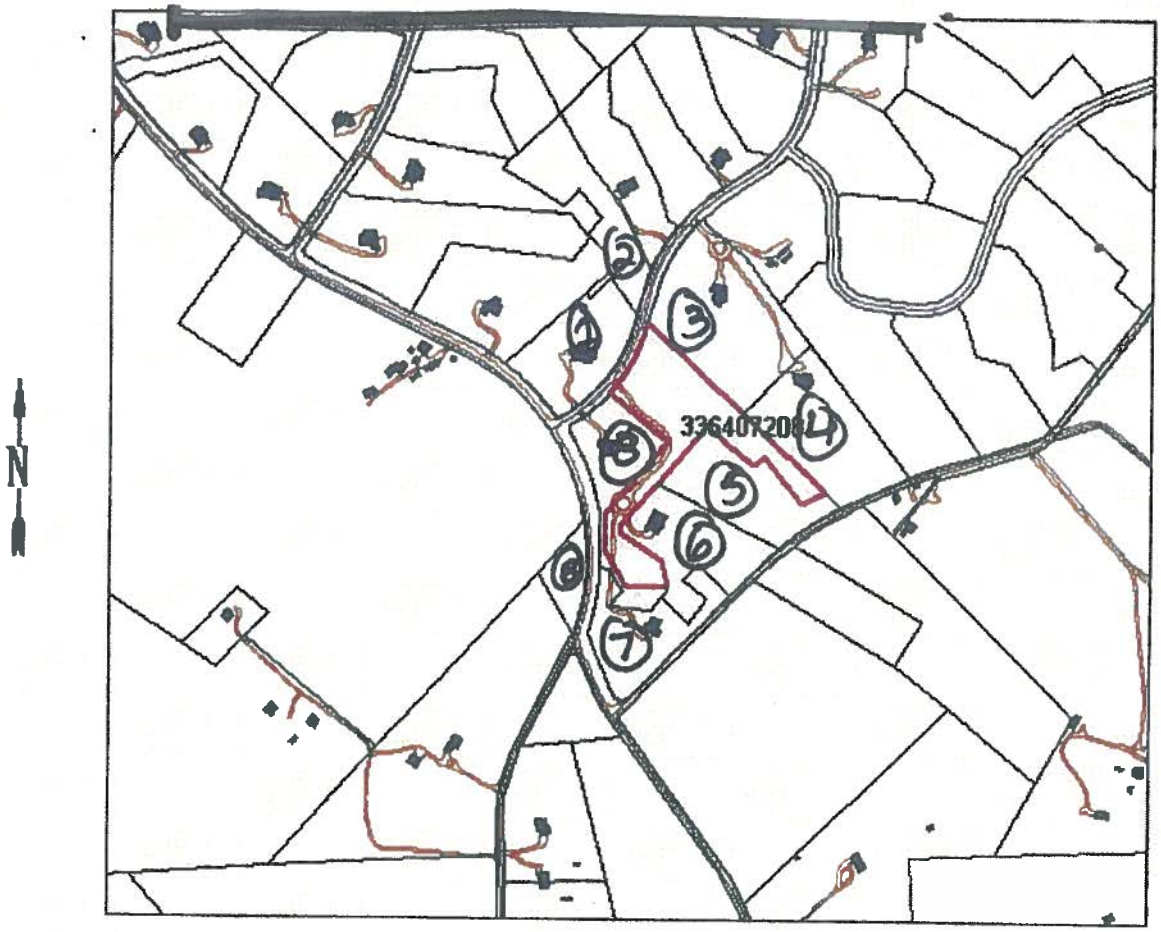

PIN	Address
336407208	13276 April Cir Lovettsville 20180

See attached list of Owner, Zoning, and Use information

3/16/10

SPMI-2009-0007 AGSI – Archer Property Adjacent Properties
Owner, Zoning, Use Information (See Adjacent Property Map for property locations)

1. PIN:336-40-3240-000
Tax Map Number: /18//17////58/
Property Address - 13291 APRIL CIR. LOVETTSVILLE VA 20180
Current Legal Description - WATERFORD VIEW ESTS SEC.3
Current Owner Name/Address
MCGAVISK, CHRISTOPHER & LINDA L R/S
13291 APRIL CIR
LOVETTSVILLE VA 20180-3542
Zoning – AR1 & State Use Classification: SUBURBAN SINGLE FAM

2. PIN: 335-10-2211-000
Tax Map Number: /18//17////57/
Property Address - 13235 APRIL CIR. LOVETTSVILLE VA 20180
Current Legal Description
WATERFORD VIEW ESTS SEC.3
Current Owner Name/Address
BUCK MOUNTAIN INVESTMENTS LLC
24012 FREDERICK RD STE 200
CLARKSBURG MD 20871-9718
Zoning – AR1 & State Use Classification: SUBURBAN SINGLE FAM

3. PIN: 336-40-8749-000
Tax Map Number: /18//17/////7/
Property Address - 13214 APRIL CIR. LOVETTSVILLE VA 20180
Current Legal Description
WATERFRD VW ESTS S.3 L.7A
Current Owner Name/Address
CAMP, JAMES D & CYNTHIA A R/S
15411 ROWLAND LN
SILVER SPRING MD 20905-4351
Zoning – AR1 & State Use Classification: SUBURBAN SINGLE FAM

4. PIN: 298-45-3001-000
Tax Map Number: /18//15/////5/
Property Address - 13220 APRIL CIR. LOVETTSVILLE VA 20180
Current Legal Description
WATERFRD VW ESTS S.1 L.5A
Current Owner Name/Address
BEHR, JEFFREY & NORIKO R/S
13220 APRIL CIR
LOVETTSVILLE VA 20180-3543
Zoning – AR1 & State Use Classification: SUBURBAN SINGLE FAM

5. PIN: 298-35-0681-000
Tax Map Number: /18//15/////4/
Property Address - 13282 APRIL CIR. LOVETTSVILLE VA 20180
Current Legal Description
WATERFRD VW ESTS S.1 L.4A
Current Owner Name/Address
BOLTON, ROBERT W & K WUNDERLICH R/S
13282 APRIL CIR
LOVETTSVILLE VA 20180-3543
Zoning – AR1 & State Use Classification: SUBURBAN SINGLE FAM

SPMI-2009-0007 AGSI – Archer Property Adjacent Properties
Owner, Zoning, Use Information (See Adjacent Property Map for property locations)

6. PIN: 336-30-8551-000
Tax Map Number: /18//15/////3/
Property Address - 13288 APRIL CIR. LOVETTSVILLE VA 20180
Current Legal Description
WATERFRD VW ESTS S.1 L.3A
Current Owner Name/Address
CARLSON, ROBERT J & PEGGY L R/S
13288 APRIL CIR
LOVETTSVILLE VA 20180-3543
Zoning – AR1 & State Use Classification: SUBURBAN SINGLE FAM

7. PIN: 336-30-5418-000
Tax Map Number: /18//15////2/
Property Address - 13294 APRIL CIR. LOVETTSVILLE VA 20180
Current Legal Description
WATERFRD VW ESTS S.1 L.2A
Current Owner Name/Address
SICILIANO, JAMES A & MICHELE A R/S
13294 APRIL CIR
LOVETTSVILLE VA 20180-3543
Zoning – AR1 & State Use Classification: SUBURBAN SINGLE FAM

8. PIN: 336-30-4693-000
Tax Map Number: /18//15/////1/
Property Address - 13300 APRIL CIR. LOVETTSVILLE VA 20180
Current Legal Description
WATERFRD VW ESTS S.1 L.1A
Current Owner Name/Address
OHARE, THOMAS J & MARY A R/S
PSC47 BOX 65
APO AE 09470-0065
Zoning – AR1 & State Use Classification: SUBURBAN SINGLE FAM

SPMI 2009-0007/ AGSI-Archer Property

MINOR SPECIAL EXCEPTION PLAT

3/16/10

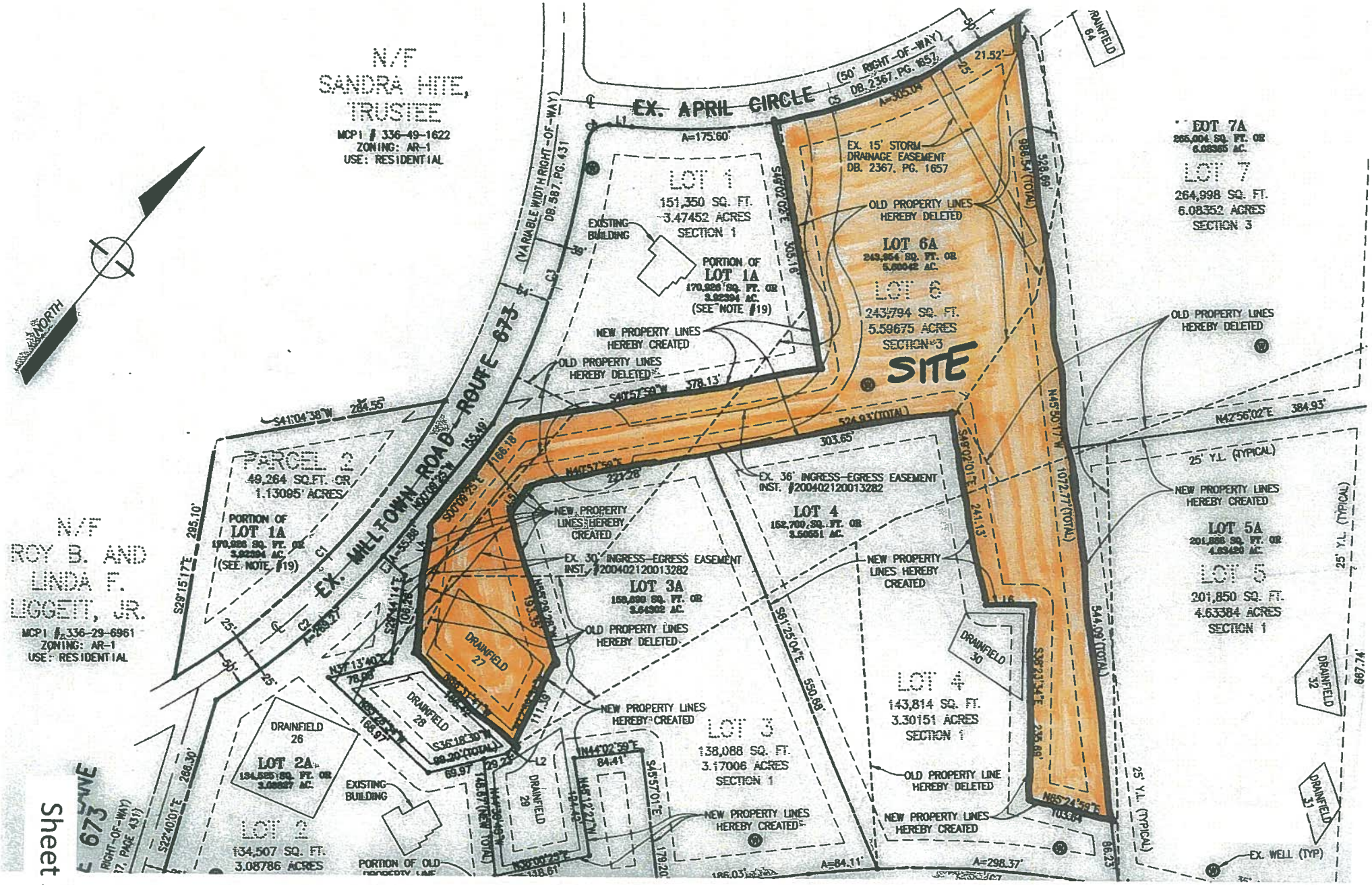

Sheet 5

Entire Property is subject to Minor Special Exception

SPMI 2009-0007/ AGSI-Archer Property MINOR SPECIAL EXCEPTION PLAT
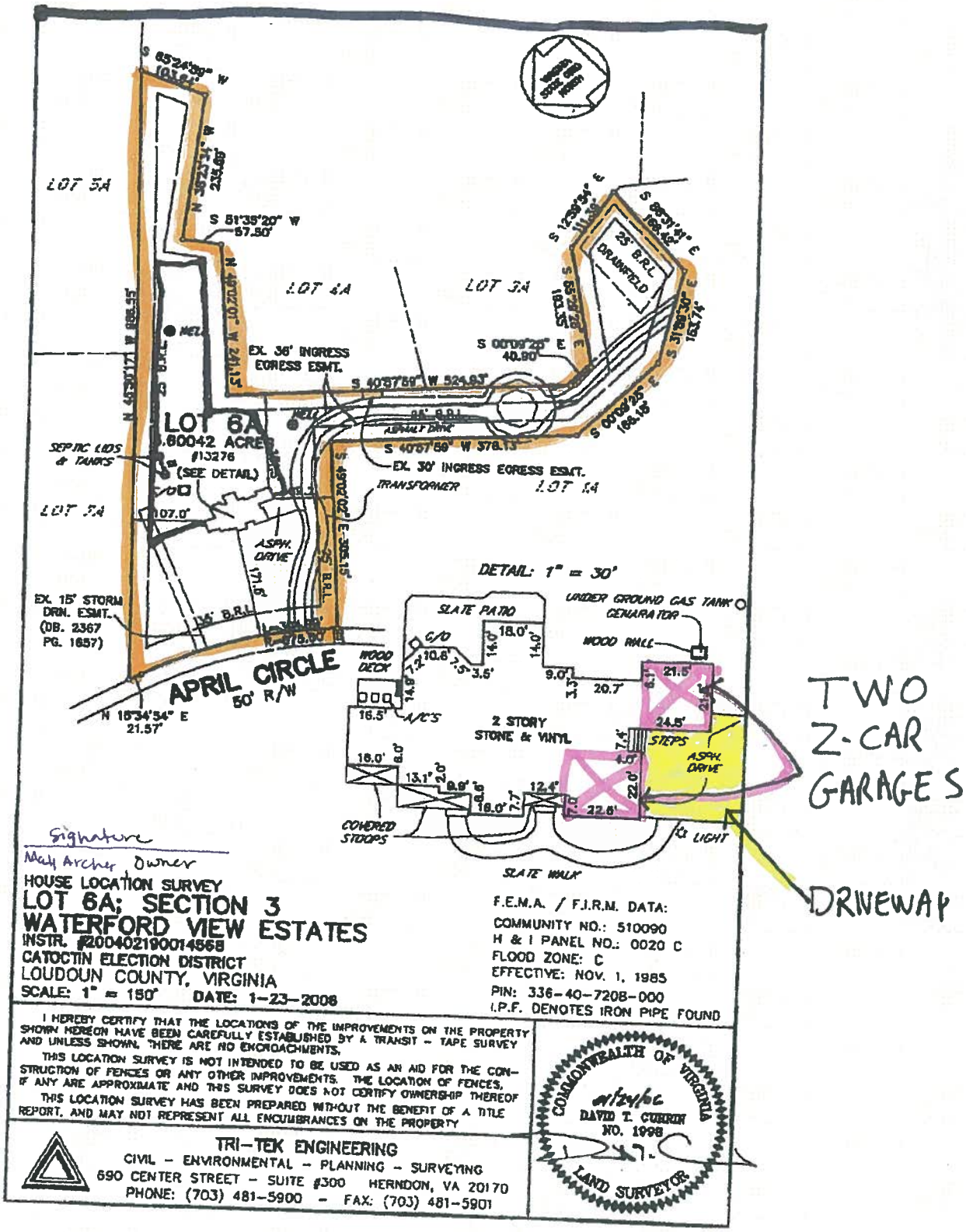
3/16/10