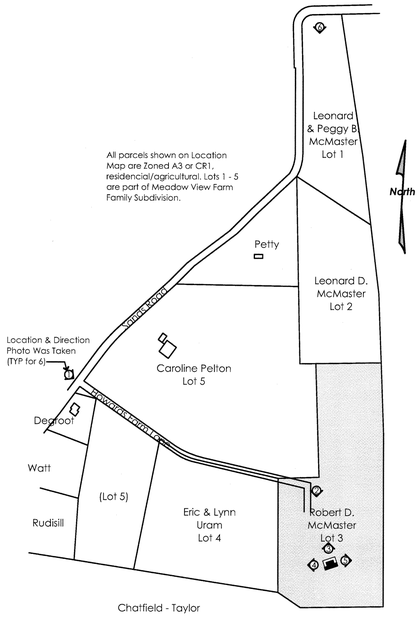

1 / A1 Location Map

SCALE: 1:4000

NOT FOR CONSTRUCTION

Release to Loudoun County
Historic District Review Committee
'Goose Creek District'

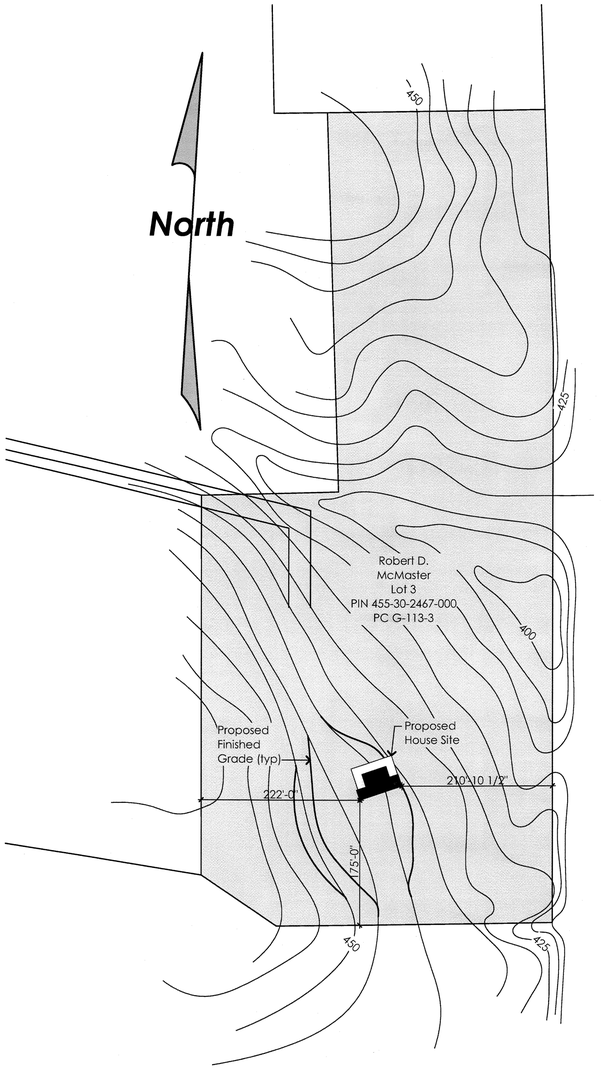

2 / A1 Site Plan

SCALE: 1" =100'

0 50' 100' 200'

SHEET# A1 1 of 9

Westmoreland Designs LLc
Marianne Westmoreland
Owner/Designer/Consultant
105 Forest Valley Rd
Winchester Virginia 22602
(540)542-1944

New Residence For:
Doug & Jenny McMaster
Howards Farm Lane, Lot 3
Lincoln, Virginia 20160

Location Map
Site Plan

Date	2.5.2012
Scale	Varies
Drawn By	MW
Job	2010.5

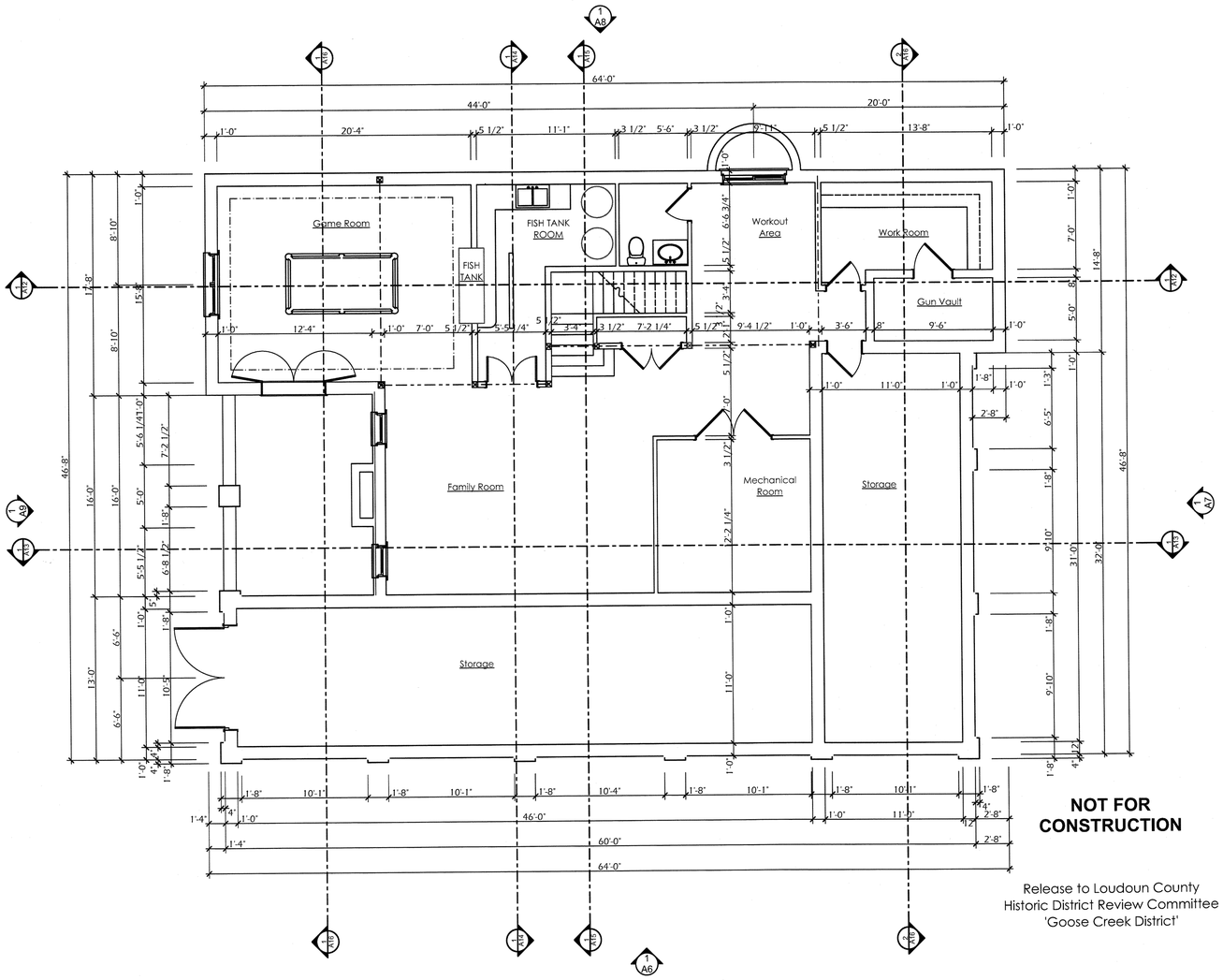

NOT FOR CONSTRUCTION

Release to Loudoun County
Historic District Review Committee
'Goose Creek District'

1 A2 Basement Floor Plan

SCALE: 3/16" = 1'-0"

0 4' 8' 12'

SHEET# A2
2 of 9

Westmoreland Designs LLc
Marianne Westmoreland
Owner/Designer/Consultant
105 Forest Valley Rd
Winchester, Virginia 22602
(540)942-1944

New Residence For:
Doug & Jenny McMaster
Howards Farm Lane, Lot 3
Lincoln, Virginia 20160

Plans

Date	2.5.2012
Scale	3/16" = 1'-0"
Drawn By	MW
Job	2010.5

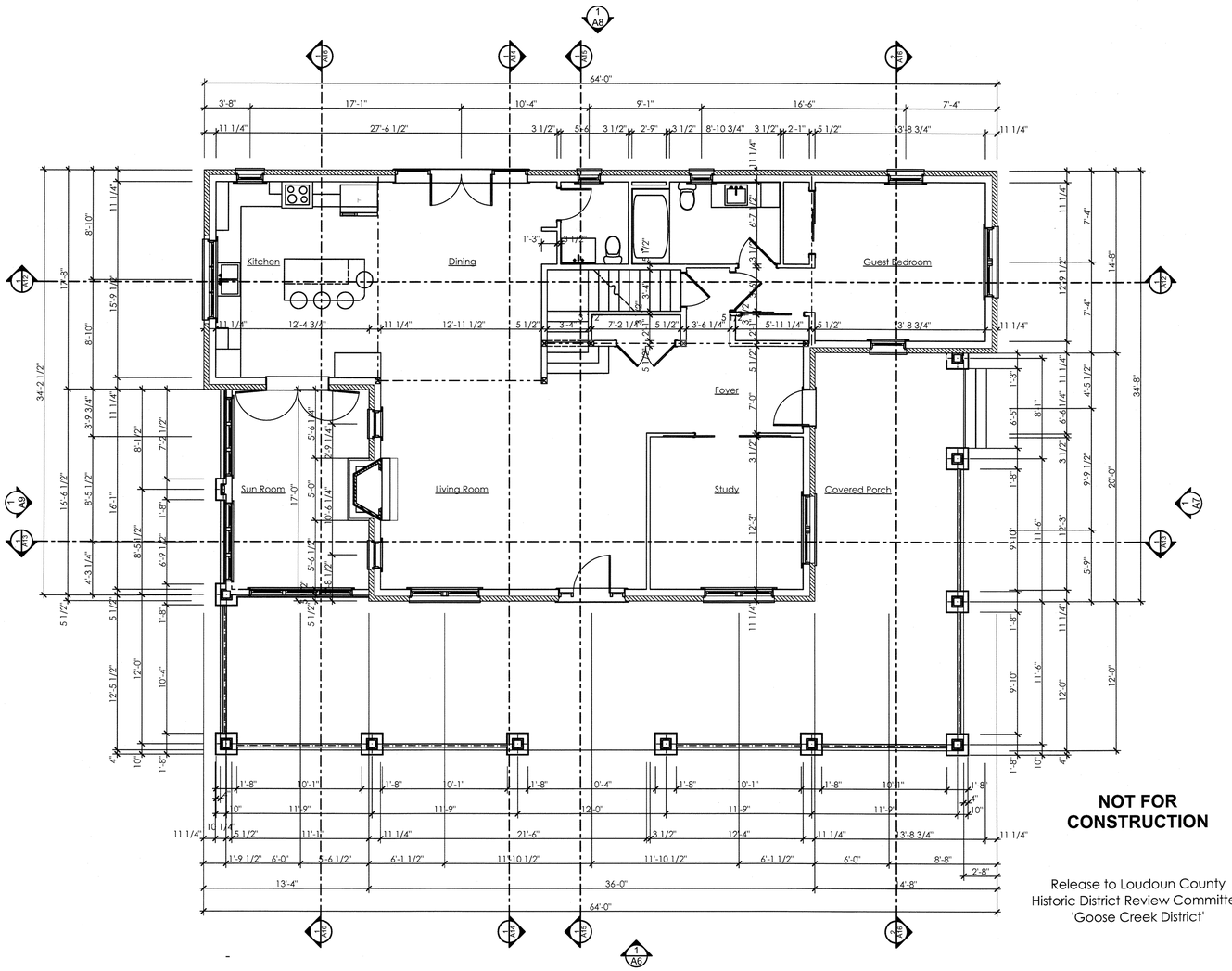

NOT FOR CONSTRUCTION

Release to Loudoun County
Historic District Review Committee
'Goose Creek District'

1 / A3 First Floor

SCALE: 3/16" = 1'-0"

0 4' 8' 12'

SHEET# A3

3 of 9

Westmoreland Designs LLc
Marianne Westmoreland
Owner/Designer/Consultant
105 Forest Valley Rd
Winchester, Virginia 22602
(540)542-1944

New Residence For:
Doug & Jenny McMaster
Howards Farm Lane, Lot 3
Lincoln, Virginia 20160

Plans

Date	2.5.2012
Scale	3/16" = 1'-0"
Drawn By	MW
Job	2010.5

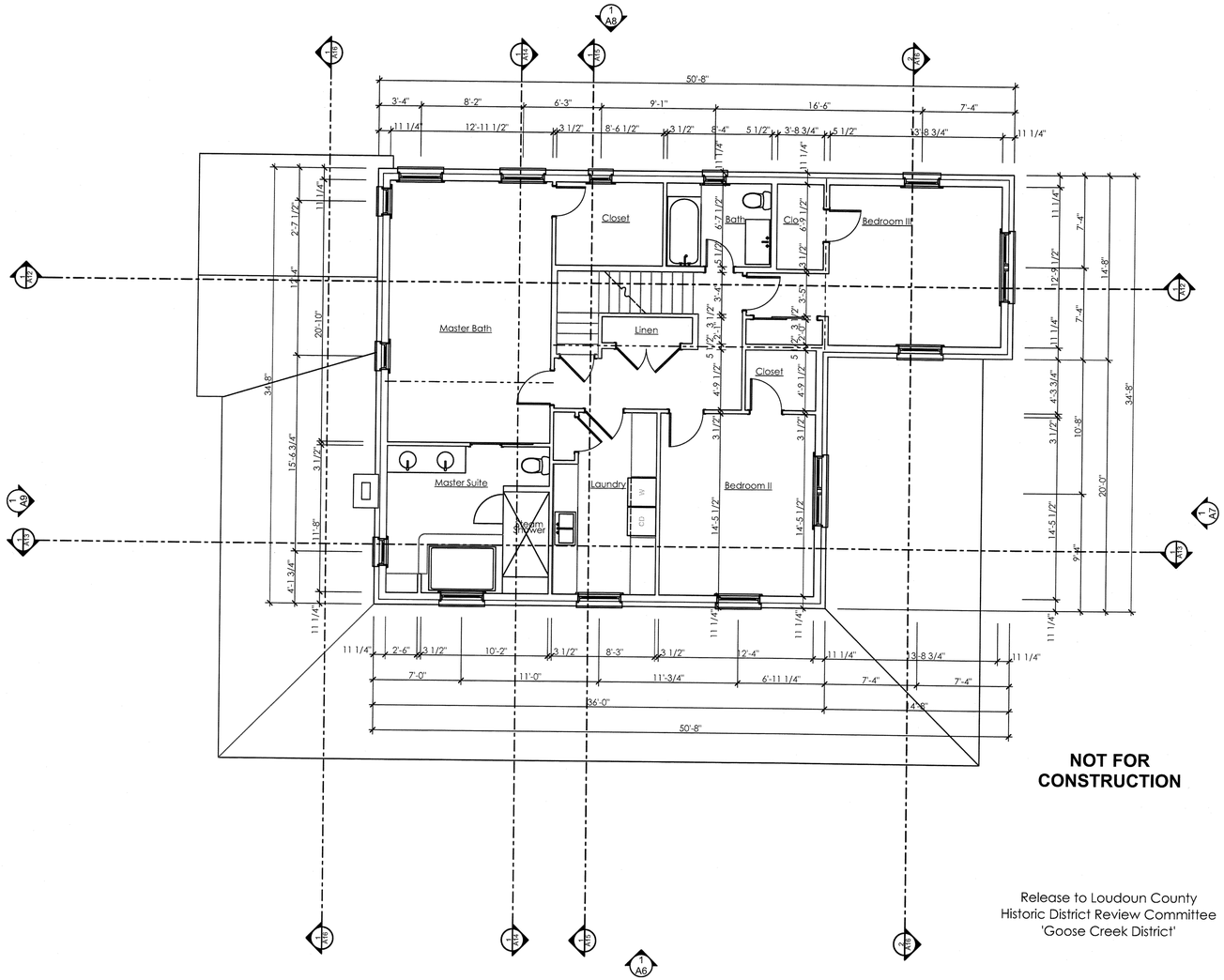

NOT FOR CONSTRUCTION

Release to Loudoun County
Historic District Review Committee
'Goose Creek District'

1 / A4 Second Floor Plan

SCALE: 3/16" = 1'-0"

0 4' 8' 12'

SHEET# A4

4 of 9

Westmoreland Designs LLc
Marianne Westmoreland
Owner/Designer/Consultant
105 Forest Valley Rd
Winchester, Virginia 22602
(540)542-1944

New Residence For:
Doug & Jenny McMaster
Howards Farm Lane, Lot 3
Lincoln, Virginia 20160

Plans

Date	2.5.2012
Scale	3/16" = 1'-0"
Drawn By	MW
Job	2010.5

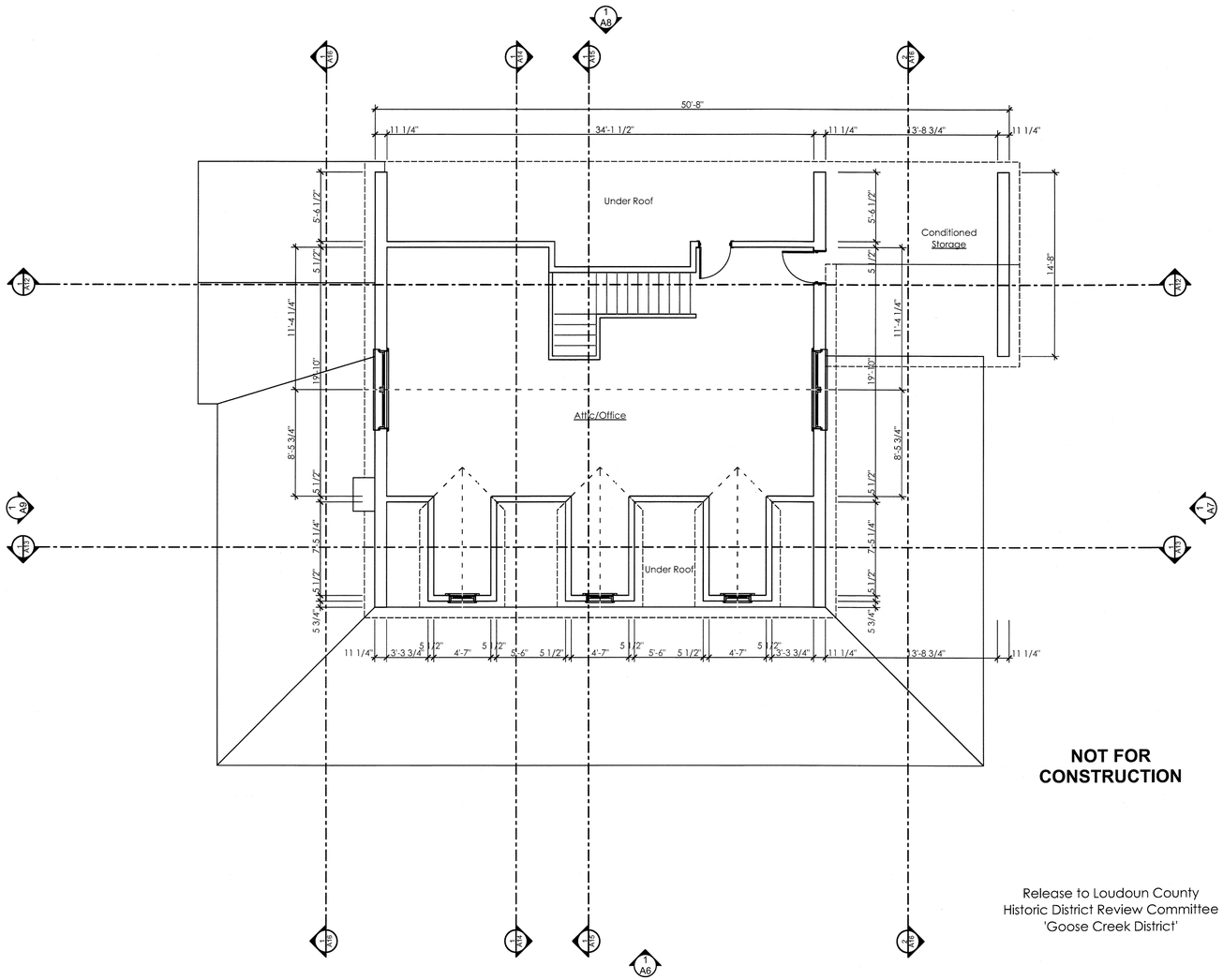

NOT FOR CONSTRUCTION

Release to Loudoun County
Historic District Review Committee
'Goose Creek District'

1 / A5 **Attic**

SCALE: 3/16" = 1'-0"

0 4' 8' 12'

SHEET# **A5** 5 of 9

Westmoreland Designs LLc
Marianne Westmoreland
Owner/Designer/Consultant
109 Forest Valley Rd
Winchester, Virginia 22602
(540)542-1844

New Residence For:
Doug & Jenny McMaster
Howards Farm Lane, Lot 3
Lincoln, Virginia 20160

Plans

Date	2.5.2012
Scale	3/16" = 1'-0"
Drawn By	MW
Job	2010.5

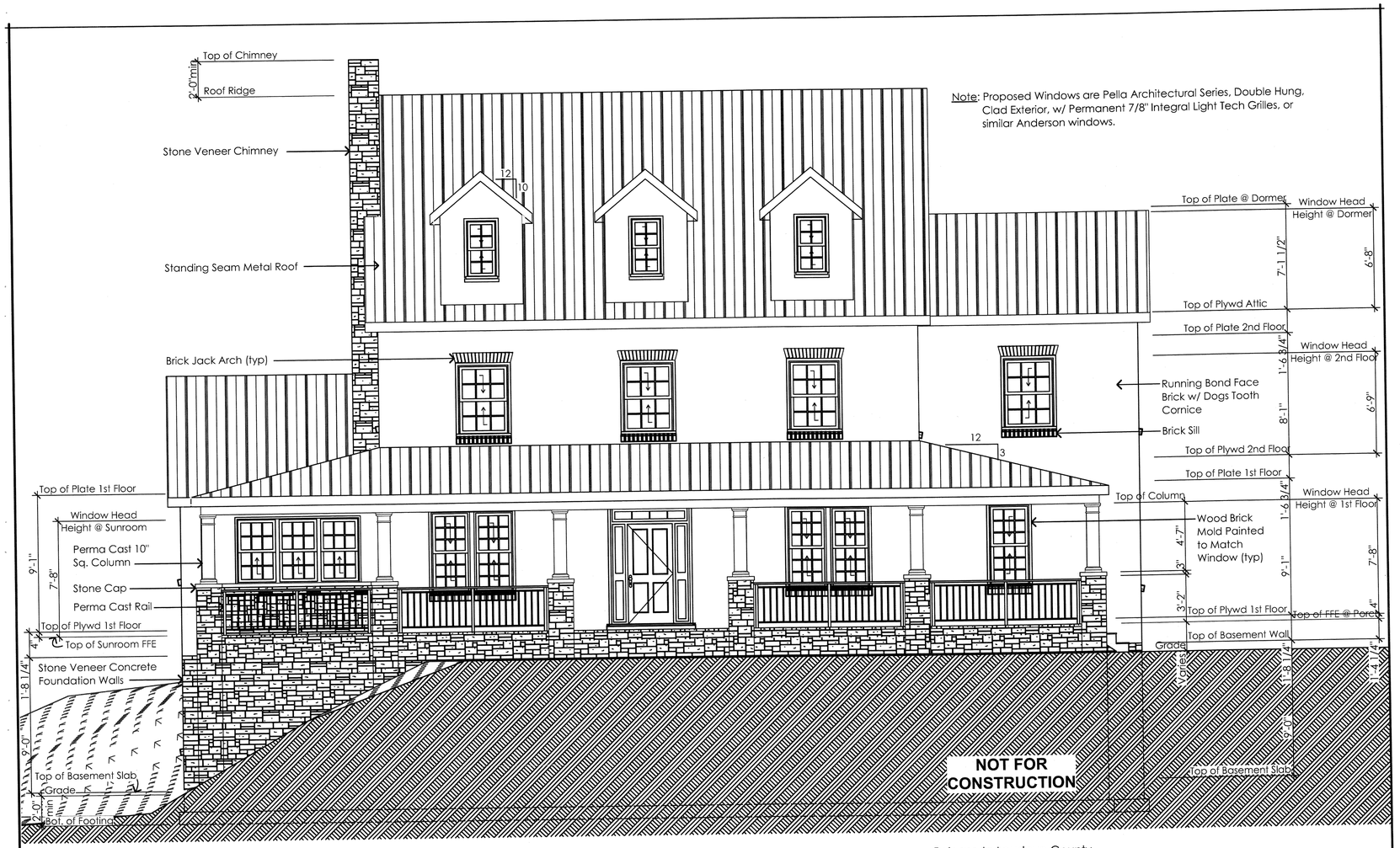

1 / A6 Front Elevation - Northeast

SCALE: 1/4" = 1'-0"

Release to Loudoun County
Historic District Review Committee
'Goose Creek District'

Date 2.5.2012	Building Elevation	**OWNERS:** *New Residence For:* Doug & Jenny McMaster, Howards Farm Lane, Lot 3, Lincoln, Virginia 20160	Westmoreland Designs LLc — Marianne Westmoreland, Owner/Designer/Consultant — 105 Forest Valley Rd, Winchester, Virginia 22602, (540)542-1944	SHEET# A6
Scale 1/4" = 1'-0"				6 of 9
Drawn By MW				
Job 2010.5				

1
A7

Right Side Elevation - Northwest

SCALE: 1/4" = 1'-0"

0 2' 4' 8'

Release to Loudoun County
Historic District Review Committee
'Goose Creek District'

Date 2.5.2012	Building Elevation	**OWNERS:**	*New Residence For:* Doug & Jenny McMaster, Howards Farm Lane, Lot 3, Lincoln, Virginia 20160	Westmoreland Designs LLc	SHEET#
Scale 1/4" = 1'-0"				Marianne Westmoreland, Owner/Designer/Consultant	A7
Drawn By MW				105 Forest Valley Rd, Winchester, Virginia 22602, (540)542-1844	7 of 9
Job 2010.5					

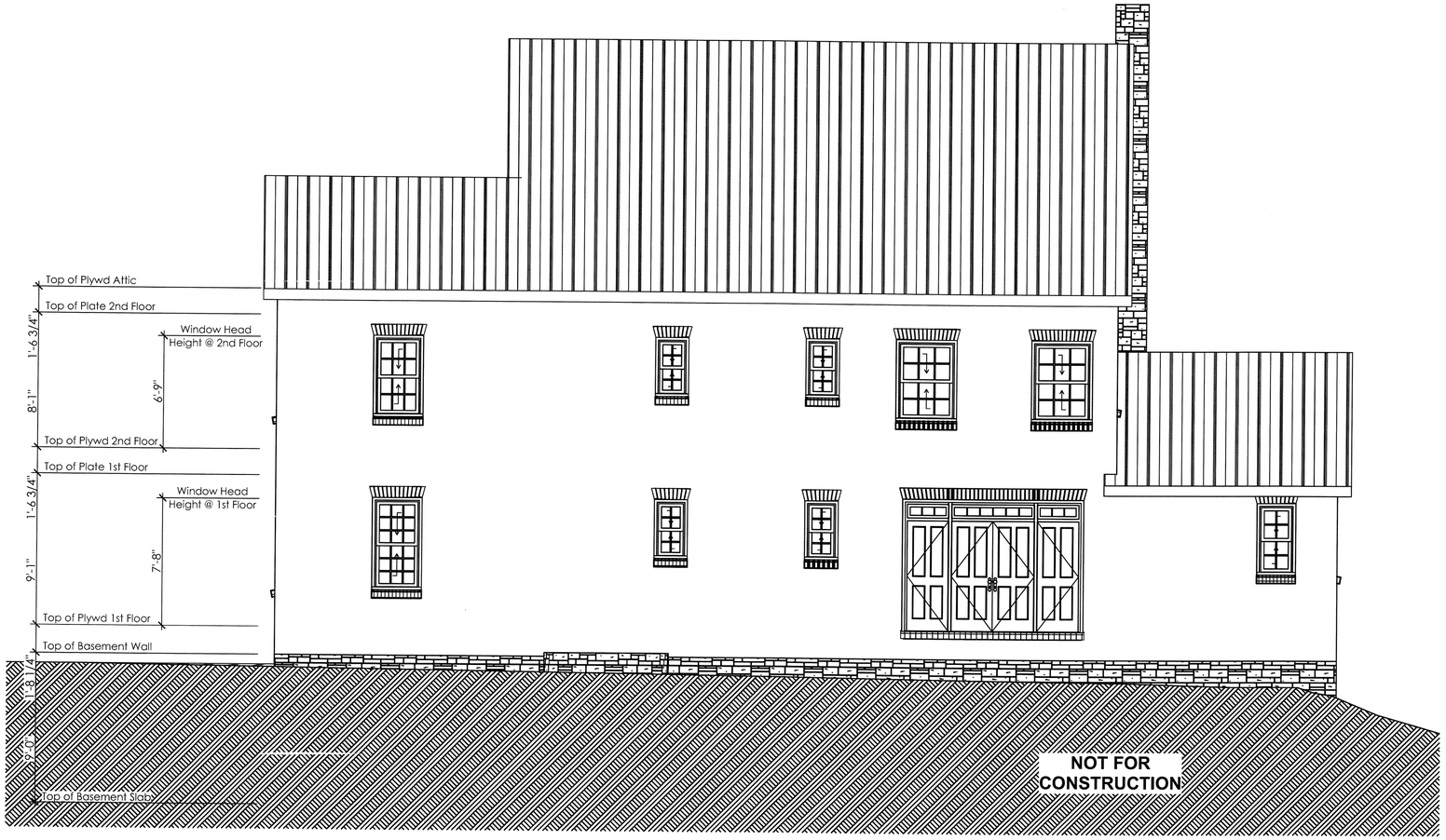

1
A8

Rear Elevation - Southwest

SCALE: 1/4" = 1'-0"

0 2' 4' 8'

Release to Loudoun County
Historic District Review Committee
'Goose Creek District'

Date 2.5.2012	Building Elevation	**OWNERS:**	*New Residence For:*	Westmoreland Designs LLc	SHEET#
Scale 1/4" = 1'-0"			Doug & Jenny McMaster	Marianne Westmoreland	A8
Drawn By MW			Howards Farm Lane, Lot3	Owner/Designer/Consultant	8 of 9
Job 2010.5			Lincoln, Virginia 20160	103 Forest Valley Rd Winchester, Virginia 22602 (540)542-1944	

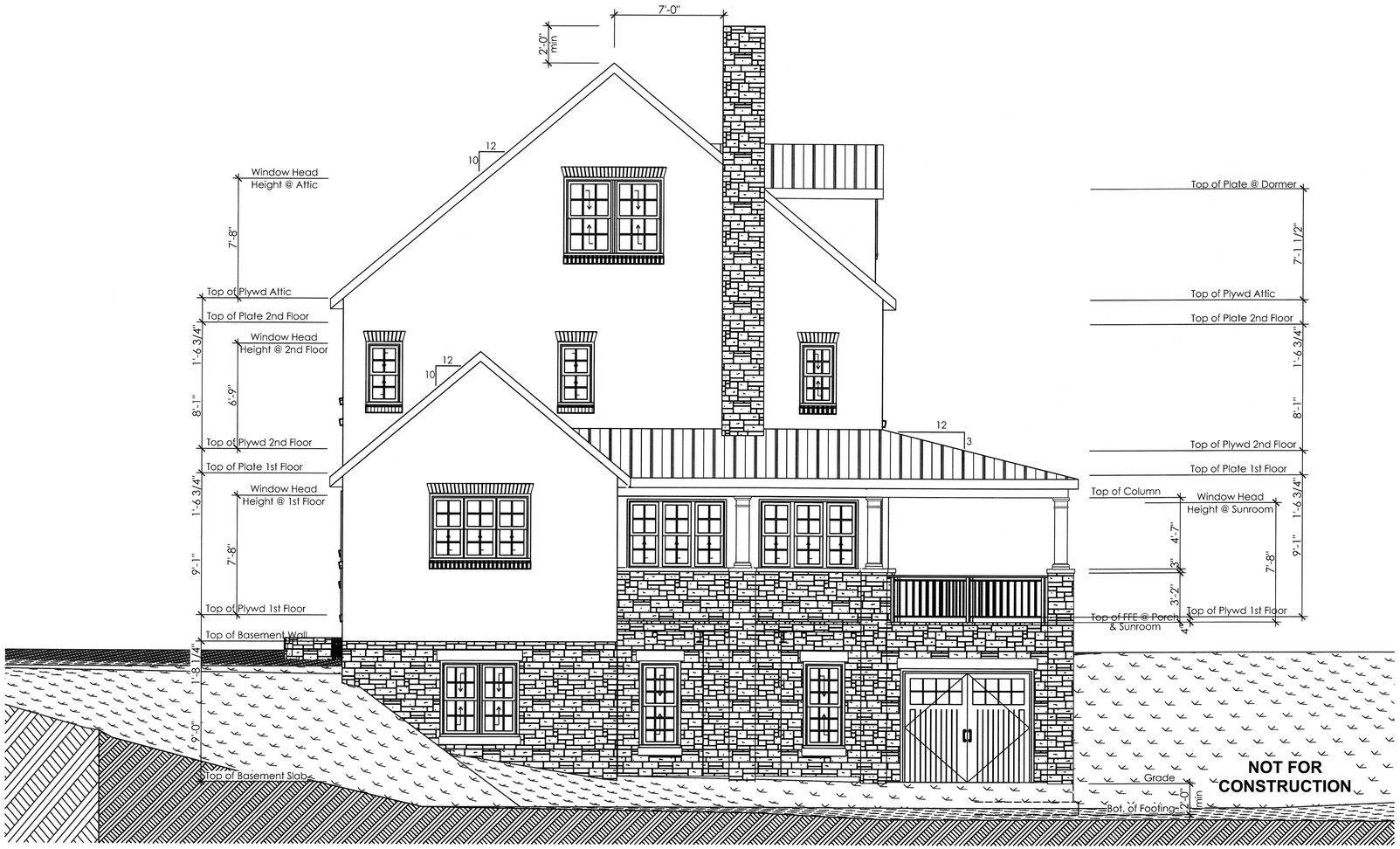

1
A9

Left Side Elevation - Southeast

SCALE: 1/4" = 1'-0"

0 2' 4' 8'

Release to Loudoun County
Historic District Review Committee
'Goose Creek District'

Date 2.5.2012	Building Elevation	**OWNERS:**	*New Residence For:*	Westmoreland Designs LLc	SHEET#
Scale 1/4" = 1'-0"			Doug & Jenny McMaster	Marianne Westmoreland	A9
Drawn By MW			Howards Farm Lane, Lot 3	Owner/Designer/Consultant	9 of 9
Job 2010.5			Lincoln, Virginia 20160	105 Forest Valley Rd Winchester, Virginia 22602 (540)542-1944	