COUNTY OF LOUDOUN
DEPARTMENT OF PLANNING

1 Harrison Street S.E. (P.O. Box 7000), Third Floor
Leesburg, Virginia 20177-7000
703-777-0246

APPLICATION FOR A CERTIFICATE OF APPROPRIATENESS

PLEASE PRINT IN INK OR USE TYPEWRITER

Applicant (Owner) David and Lisa Marvil

Mailing Address 901 Serenity Grove Terrace, Purcellville, VA 20132

Phone Number (703) 297-6655 Email Address captmarvil@aol.com

Applicant Representative (Contact Person) Lisa Marvil

Address same

Phone Number same Email Address same

Project Location (Physical Address) 18917 Telegraph Springs Rd., Purcellville, VA 20132

Tax Map/Parcel (PIN) Number 492-36-1990-000 (12.61 AC); 492-47-0300 (14.82 ac)
(/44///9////13/) (/44///9////17

Size of Parcel 12.61 acres

Election District Blue Ridge District

Brief Project Description new construction, single family home

The information in this application is accurate to the best of my knowledge. I understand that the County may deny, approve, or conditionally approve that for which I am applying.

Applicant's Signature [signature] Date 9/2/10

Owner: I have read this completed application, understand its intent, and freely consent to its filing. Furthermore, I grant permission to the Departments of Planning and Building and Development and other authorized government agents to enter the property and make such investigations as they deem necessary.

Owner's Signature [signature] Date 9/2/10

Application Received By Sarah Lindsey Date 9/10/10

Application Number CAPP 2010-0021

Fee $60.00

Receipt Number N/A

Loudoun County Mapping System

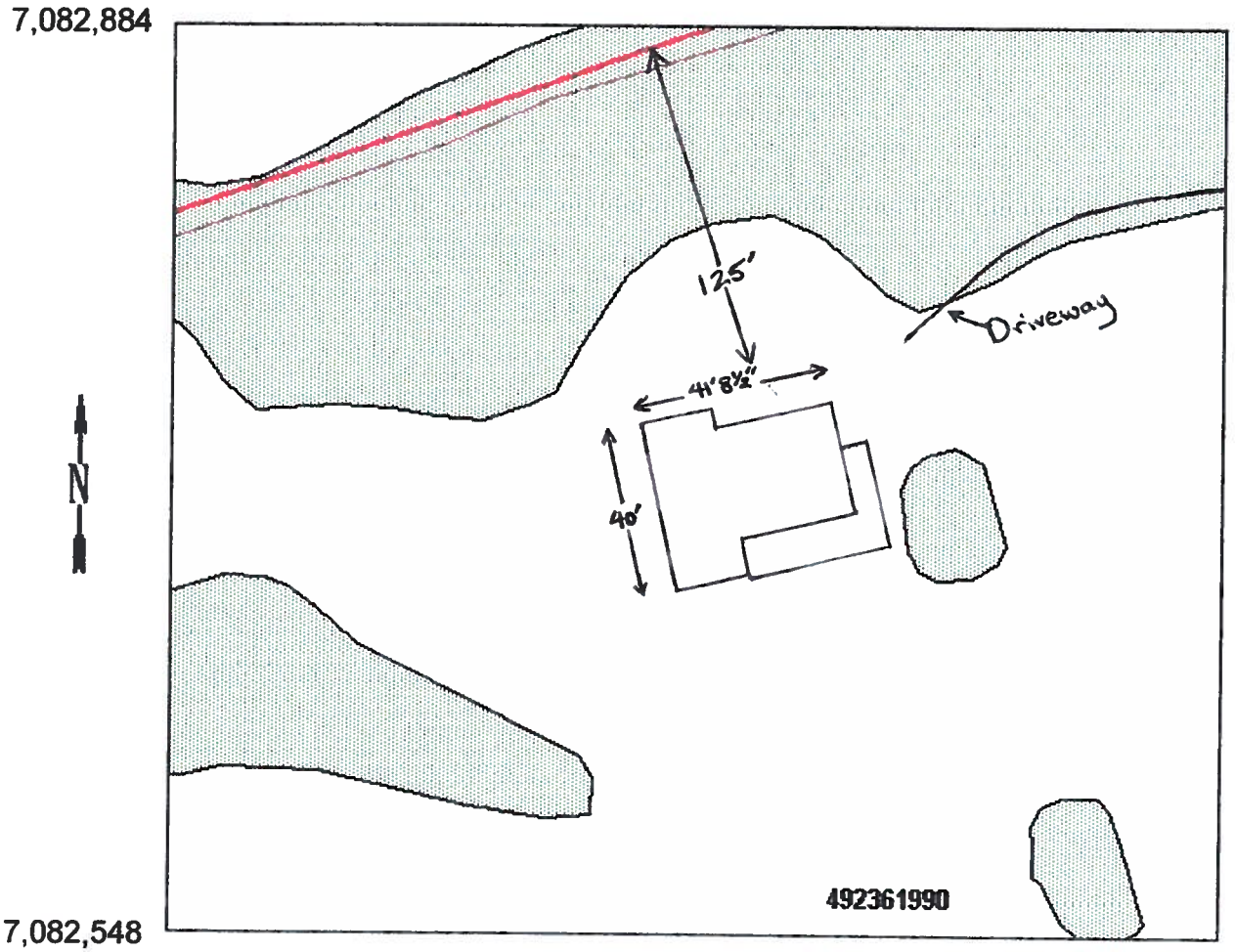

Map Width=385 feet

Created on 9/2/2010 2:12:04 PM

PIN	Address
492361990	18917 Telegraph Springs Rd Purcellville 20132

Group All considerations: Polygon Colors are shaded allowing multiple overlays. Legend not provided; use identify feature and/or labeling for feature information.
The Forest Cover, Water Bodies, polygon layers overlay each other.

Goose Creek Historic District

Loudoun County Mapping System

7,083,218

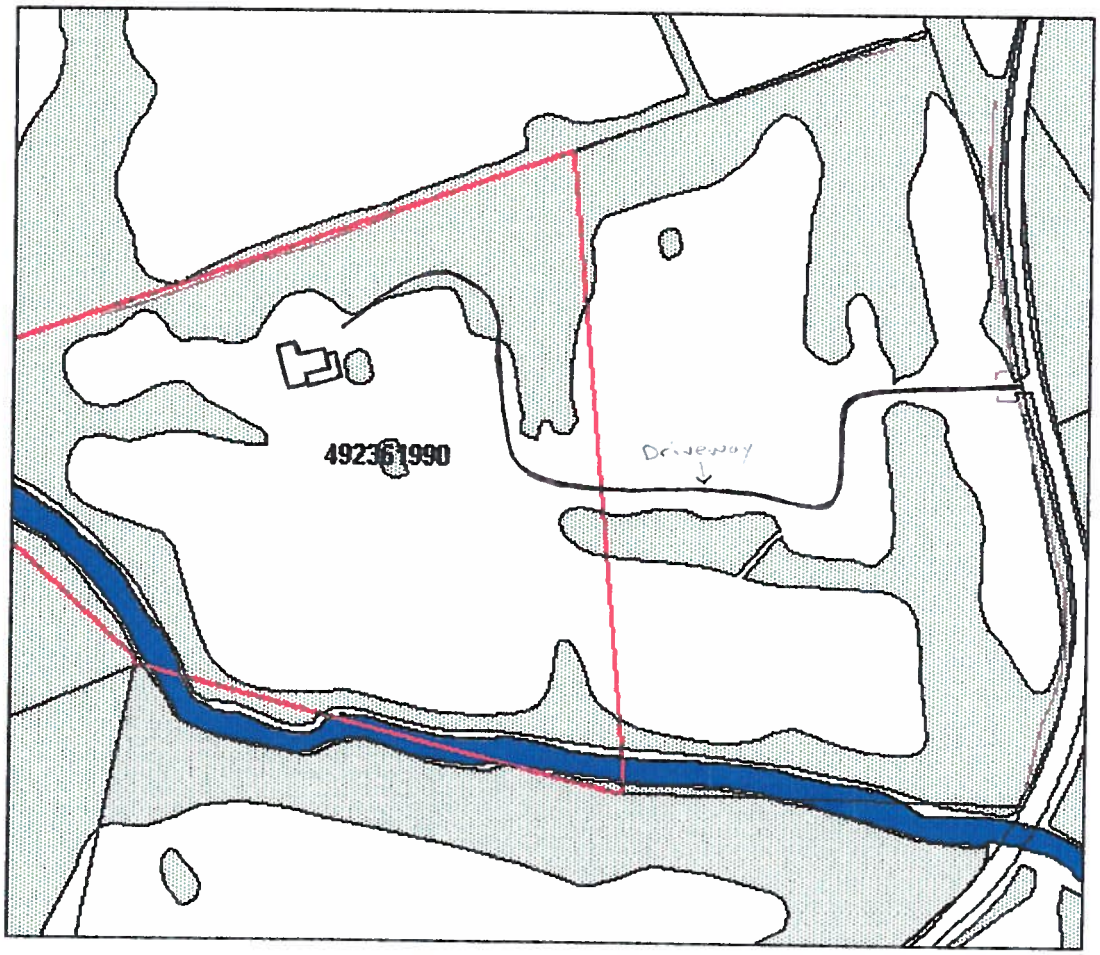

7,081,872

11,703,889

Map Width=1,539 feet

Created on 9/2/2010 2:07:06 PM

11,705,428

PIN	Address
492361990	18917 Telegraph Springs Rd Purcellville 20132

Group All considerations: Polygon Colors are shaded allowing multiple overlays. Legend not provided; use identify feature and/or labeling for feature information.
The Forest Cover, Water Bodies, polygon layers overlay each other.

Goose Creek Historic District

Loudoun County Mapping System

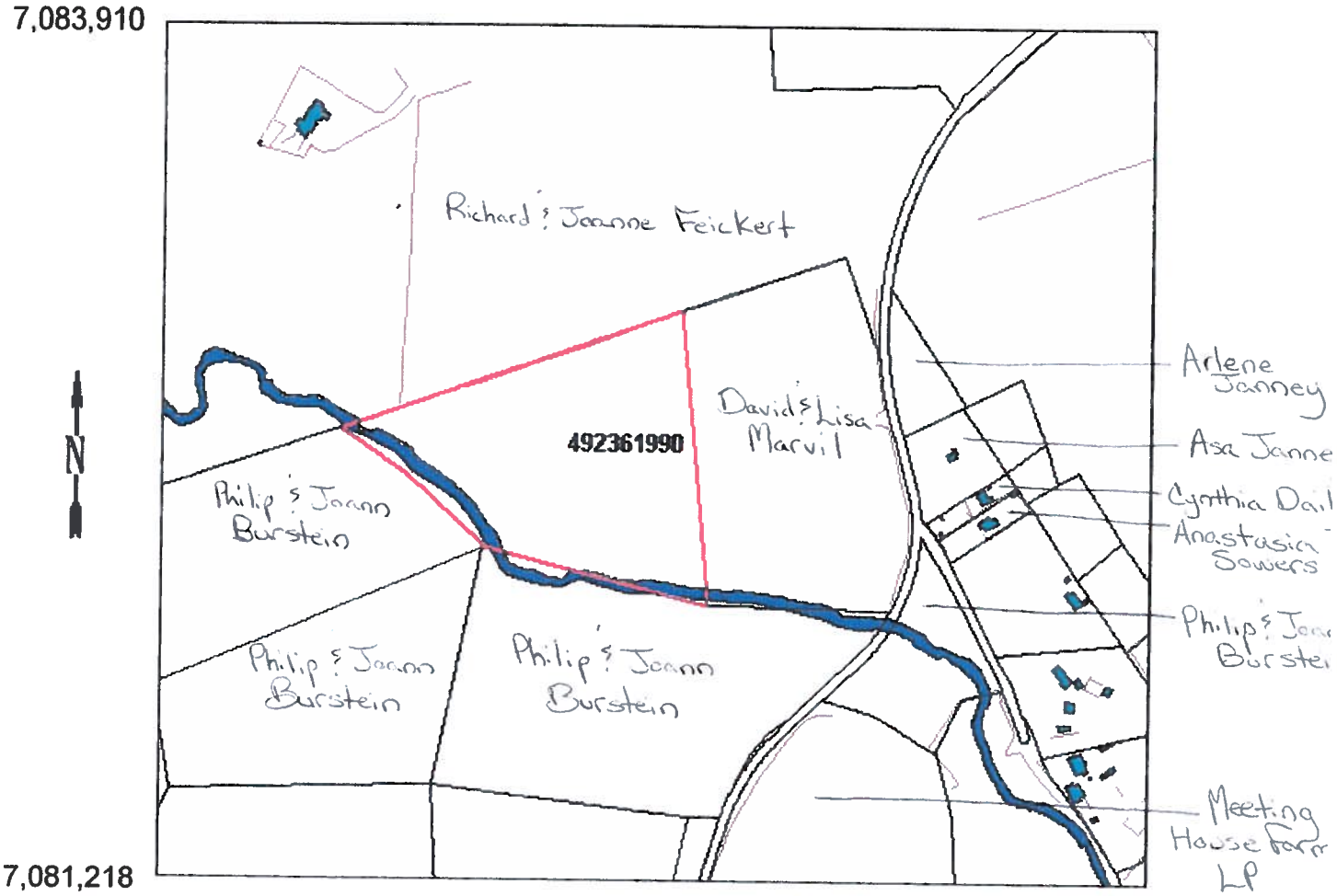

Map Width=3,078 feet
Created on 9/2/2010 2:08:22 PM

PIN	Address
492361990	18917 Telegraph Springs Rd Purcellville 20132

Group All considerations: Polygon Colors are shaded allowing multiple overlays. Legend not provided; use identify feature and/or labeling for feature information.

Goose Creek Historic District